

9. CPA SUMMARY PROJECT FORM

[CPC Use Only: Date Received 10/27/21 By: SAMMIE KUL Assigned CPC #2023 - 09]

This form may be copied. Please type or print clearly, answer all questions, use "N/A" if not applicable. Use additional paper as needed.

1. a.) Applicant Name: Last Black First Donald and Organization(s) (if appropriate) Groton Parks Commission

b.) Regional Project: Yes or No? [X] If Yes, Town/Organization: Parks Commission

2. Submission Date: 10/26/20

3. Applicant Address: St 573 Longly Rd City/ State: Groton, Ma ZIP: 01450

4. Ph. # 50864-7242 Email: d.r.black@charter.net

5. CPA Purpose. Check all that apply: Community Housing: [] Affordable Housing: [] Historic Preservation*: [] Open Space: [] Recreation: [X]

* As per MA General Law Chapter 44B, proposed historic projects that are not on the structures listed on the state's registry of historic places require a determination by the Groton Historic Commission that the proposed project is of historic significance.

6. Project Location/Address: Cow Pond Brook Rd (Parcel 248-40)

7. Project Name: Walking Track and Parking Safety

8. Community Preservation Plan Objectives - use codes from Section 5 to indicate all that apply: Section 5.3

9. Project basic description: To create a one half mile measured walking/ jogging track around the soccer fields. Additionallu we would like to address the dangerous parking issue caused by a steep slope in the current parking area. (See attached concept plans)

Page 1- (Colored imagage) Field layout and current parking

Page 2- Field layout TOPO

Page 3- Field concept- Track and parking

Multiple horizontal lines for additional project description details.



REPRODUCTION OF THIS PLAN IN WHOLE OR PART IS PROHIBITED WITHOUT THE WRITTEN CONSENT OF THE DESIGN ENGINEER AND/OR FIRM.

JOB NO.
21-105
DWG. NO.
XXXX
SHEET
1 OF 1



CONCEPT PLAN A COW POND ATHLETIC FIELDS COW POND ROAD GROTON, MA 01450

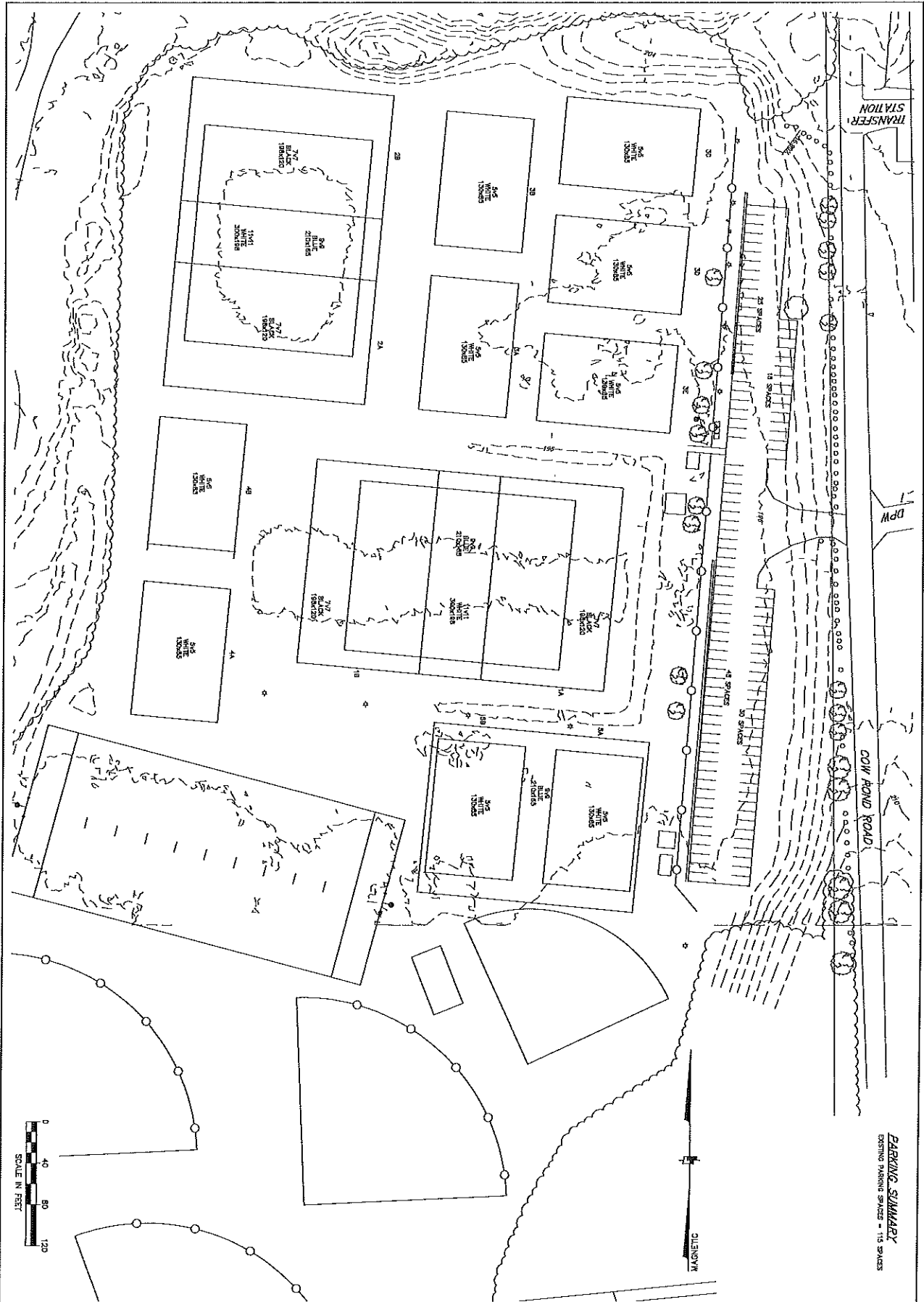
SCALE: 1"= 40'

OCTOBER 4, 2021

PREPARED FOR:
PARK COMMISSION
173 MAIN STREET
GROTON, MA 01450

DESIGN	DRAFT	CHECK
MAY	MAY	MAY

DATE	REVISION	BY

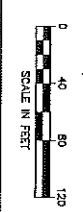


TRANSFER STATION

BPW

COW POND ROAD

PARKING SUMMARY
EXISTING PARKING SPACES = 113 SPACES



REPRODUCTION OF THIS PLAN IN WHOLE OR PART IS PROHIBITED WITHOUT THE WRITTEN CONSENT OF THE DESIGN ENGINEER AND/OR FIRM.

JOB NO.
21-105
DWS, HD,
JOOXC
SHEET
2 OF 3

LandTech
ENGINEERING ARCHITECTURE
515 Groton Road - Westford, MA 01086
781 (978) 892-8700 - landt@lth.com
COPYRIGHT © 2021

CONCEPT PLAN A
COW POND ATHLETIC FIELDS
COW POND ROAD
GROTON, MA 01450

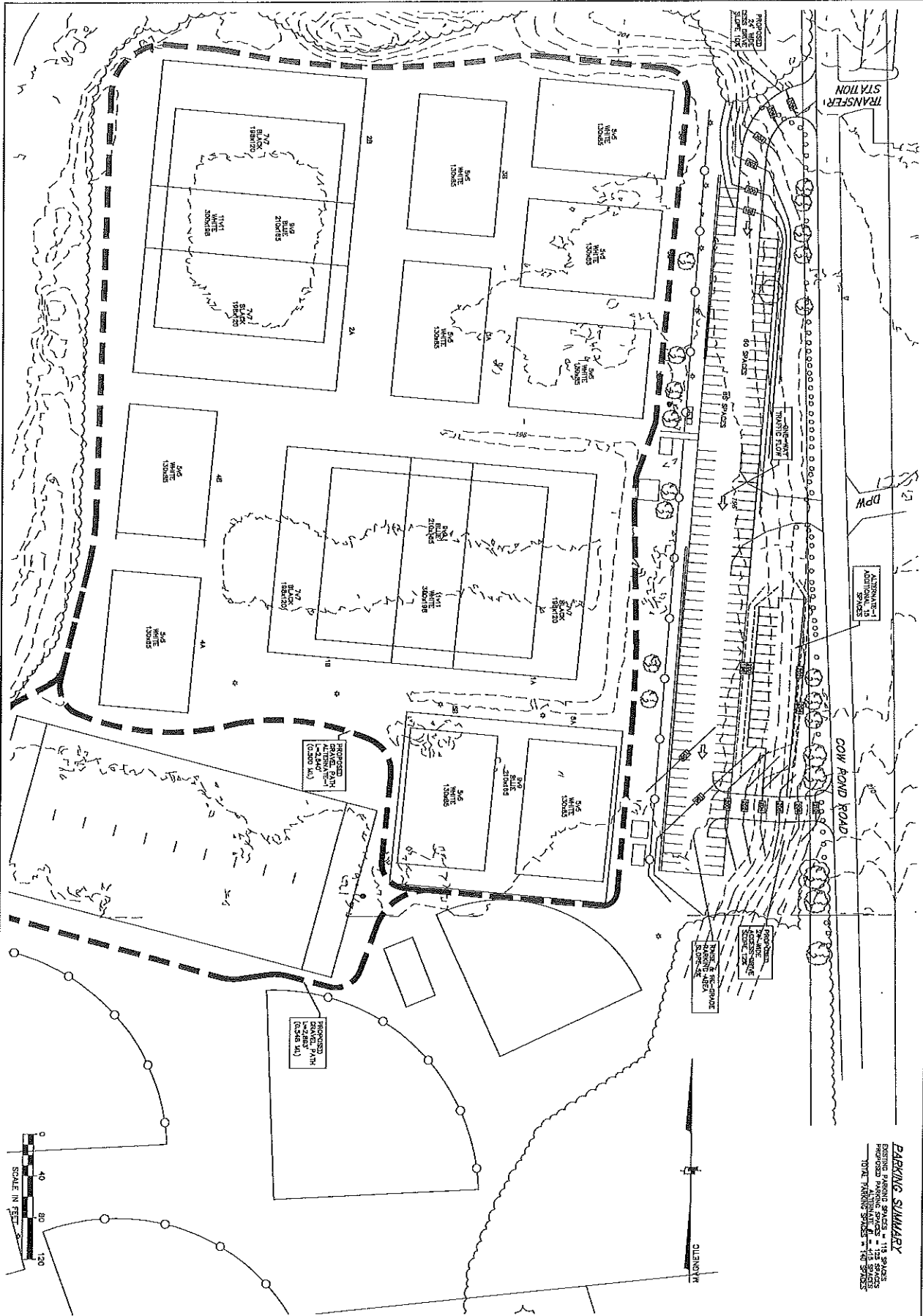
SCALE: 1"= 40'

PREPARED FOR:
PARK COMMISSION
173 MAIN STREET
GROTON, MA 01450

DESIGN	DRAFT	CHECK
MAW	MAW	MAW

DATE	REVISION	BY

OCTOBER 4, 2021



REPRODUCTION OF THIS PLAN IN WHOLE OR PART IS PROHIBITED WITHOUT THE WRITTEN CONSENT OF THE DESIGN ENGINEER AND/OR FIRM.

JOB NO.
21-105

DWG. NO.
XXXX

SHEET
3 OF 3

Land Tech
Engineering Consultants
173 Main Street - Groton, MA 01450
Tel: (810) 482-6100 - Fax: (810) 482-6101
www.landtech.com

COPYRIGHT © 2021

CONCEPT PLAN A
COW POND ATHLETIC FIELDS
COW POND ROAD
GROTON, MA 01450

SCALE: 1" = 40'

OCTOBER 4, 2021

PREPARED FOR:
PARK COMMISSION
173 MAIN STREET
GROTON, MA 01450

DESIGN	DRAFT	CHECK
MAW	MAW	MAW

DATE	REVISION	BY

PARKING SUMMARY
EXISTING PARKING SPACES = 128 SPACES
PROPOSED PARKING SPACES = 128 SPACES
TOTAL PARKING SPACES = 256 SPACES

